

SECONDARY HIGHWAY 616






TOWN LIMITS

TOWN LIMITS

HIGHWAY 2A

TOWN LIMITS

PIPESTONE CREEK

-  CREEK & LOW LYING AREAS
-  UNDEVELOPABLE AREA
-  HIGHWAY 2A & C.P.R.
-  POSSIBLE AREA FOR DEVELOPMENT
-  RAILWAY CROSSINGS



Map 2

Town of Millet MDP
Opportunities & Constraints